



THE ULTIMATE GUIDE TO RIO LAGARTOS AND LAS COLORADAS

WRITTEN BY : TOUR RIO LAGARTOS



TABLE OF CONTENTS



<u>INTRODUCTION</u>	02
<u>EXPLORING THE RÍO LAGARTOS BIOSPHERE</u>	03
<u>DISCOVERING LAS COLORADAS</u>	04
<u>FEATURED ACTIVITIES</u>	05
<u>HOW TO GET TO RÍO LAGARTOS</u>	06
<u>TIPS FOR YOUR VISIT</u>	07
<u>CONCLUSION: AN UNFORGETTABLE ADVENTURE</u>	08



INTRODUCTION

Welcome to Río Lagartos, a hidden paradise on the Yucatán Peninsula. This guide is designed to offer you a unique experience, combining the tranquility of the fishing village with the thrill of exploring one of Mexico's richest ecosystems. Whether you're a nature lover, a photographer, or simply someone seeking a unique adventure, Río Lagartos and Las Coloradas have something special for you.



TOUR
Río Lagartos

[TOUR RIO LAGARTOS](#)



[TABLE OF CONTENTS](#)

EXPLORING THE RÍO LAGARTOS BIOSPHERE

Sail through the mysterious mangroves, home to crocodiles, pink flamingos, and over 300 species of birds. This ecosystem, declared a biosphere reserve, is the perfect place for nature lovers and photographers. Don't forget your camera to capture the stunning landscapes and wildlife!



The Río Lagartos Biosphere is not just a destination, but a crucial part of Mexico's ecological heritage. It serves as a sanctuary for many endangered species and plays a vital role in the conservation of biodiversity in the region. As you explore, you'll understand why this area is so critical for both local wildlife and global environmental health.



DISCOVERING LAS COLORADAS

Just minutes from Río Lagartos, Las Coloradas will dazzle you with their pink salt lagoons. This natural phenomenon, resulting from the concentration of salt and microorganisms, is a visual spectacle not to be missed. Perfect for photo sessions and a truly unique experience.



The vibrant pink hue of the lagoons is not only breathtaking but also scientifically fascinating. The color is caused by the high salinity combined with the presence of red algae, plankton, and brine shrimp. Las Coloradas is a testament to the natural beauty and diversity of the Yucatán Peninsula.



FEATURED ACTIVITIES



✔ **Boat Tour through the Biosphere:** An expert-guided adventure that takes you through the mangroves and lagoons to observe wildlife in its natural habitat.

✔ **Flamingo Watching:** The best time to see these majestic birds is between April and July. Our guide will take you close to these colonies so you can enjoy their beauty.

✔ **Mayan Bath:** Revitalize your skin with a natural clay bath, an ancestral experience that renews body and spirit.

✔ **Stroll through the Village:** Enjoy a walk through the quiet village of Río Lagartos, discover its history, and taste fresh seafood at local restaurants.

For those visiting during different times of the year, there are still plenty of activities to enjoy. The village's festivals, local markets, and seasonal wildlife are all worth exploring. Tailor your visit to make the most of what Río Lagartos has to offer.



[TOUR RIO LAGARTOS](#)

[TABLE OF CONTENTS](#)

HOW TO GET TO RÍO LAGARTOS

Located at the northern tip of the Yucatán Peninsula, Río Lagartos is accessible by car from Mérida (approximately 2.5 hours) and Cancún (around 3 hours). You can find private transportation services that will take you directly from your hotel to the heart of the biosphere.

Whether you choose to drive yourself or hire a local guide, the journey to Río Lagartos is part of the adventure. The road offers scenic views of the Yucatán countryside, dotted with small towns and local eateries where you can experience authentic regional cuisine.

[TOUR RIO LAGARTOS](#)[TABLE OF CONTENTS](#)

TIPS FOR YOUR VISIT

Best Time to Visit: The months of April to July offer the best opportunities for flamingo sightings and warm weather.

What to Bring: Sunscreen, hat, camera, binoculars, and comfortable walking shoes.

Respect for Nature: Remember you are in a protected reserve. Avoid littering and always follow your guide's instructions.

Consider downloading offline maps and bringing cash, as ATMs might not be available in this remote area. Also, learn a few basic Spanish phrases; the locals appreciate the effort and it will enhance your experience.



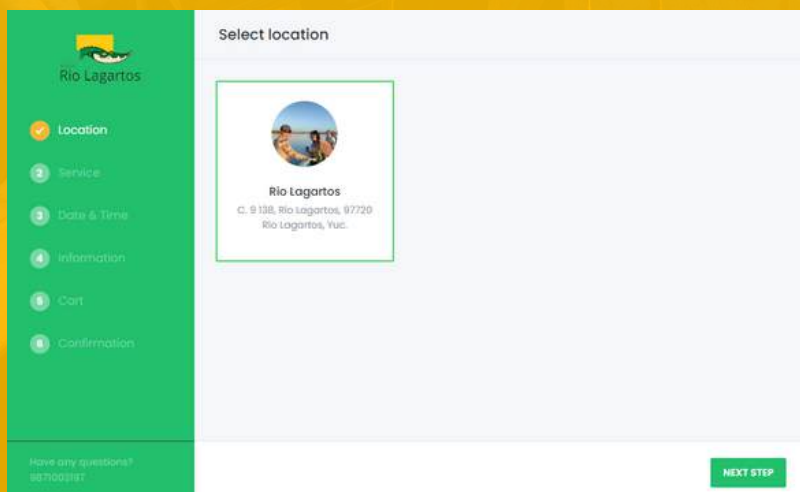
[TOUR RIO LAGARTOS](#)

[TABLE OF CONTENTS](#)

AN UNFORGETTABLE ADVENTURE

Río Lagartos and Las Coloradas await to offer you an experience that will remain etched in your memory. From biodiversity to surreal landscapes, every moment in this corner of Yucatán is an opportunity to connect with nature and discover a different side of Mexico. Book your tour today and immerse yourself in the natural wonders that Río Lagartos has to offer.

Book Now ! 



The screenshot shows a booking interface for Rio Lagartos. On the left is a green sidebar with the company logo and a vertical list of steps: 1. Location (checked), 2. Service, 3. Date & Time, 4. Information, 5. Cart, and 6. Confirmation. At the bottom of the sidebar is the text "Have any questions? contact us". The main content area is titled "Select location" and features a circular image of a beach scene. Below the image, the text reads "Rio Lagartos", "C. 9 138, Rio Lagartos, 97720", and "Rio Lagartos, Yuc.". A "NEXT STEP" button is located at the bottom right of the interface.